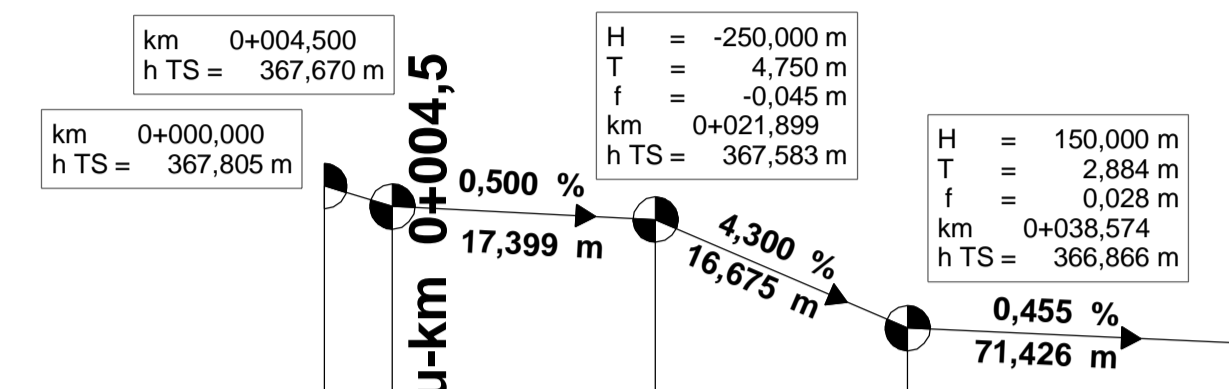
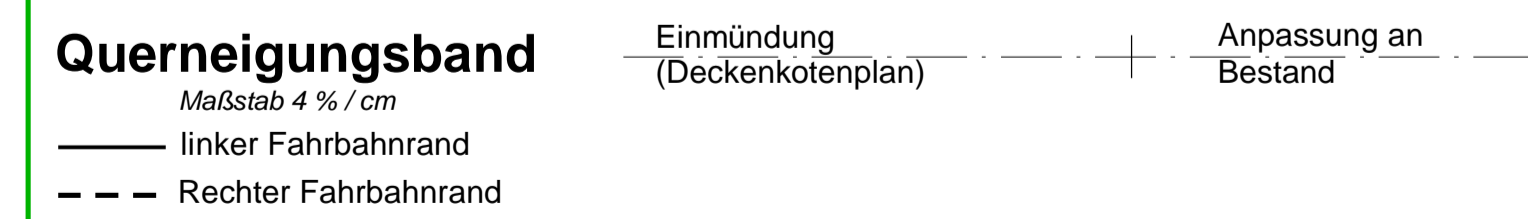
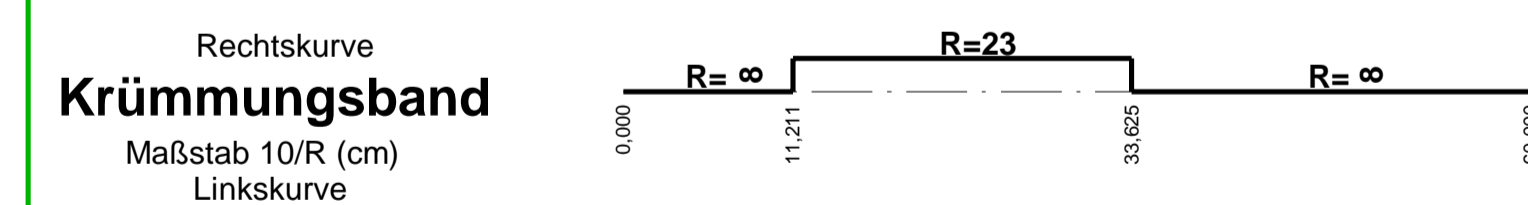


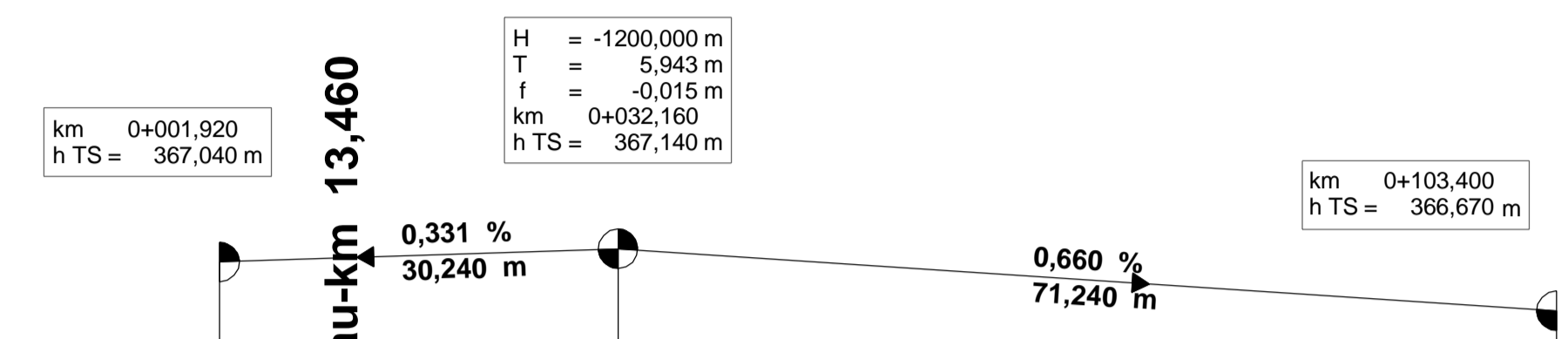
Turnhallenweg (TH1) (Bereich Einmündung St 2040 neu)



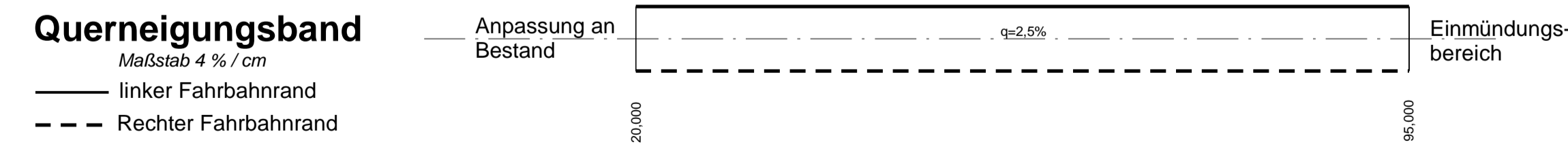
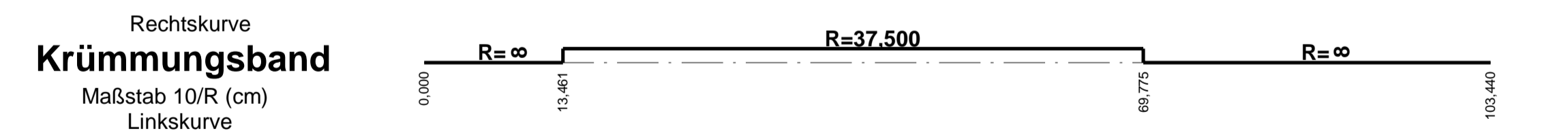
Station	0,000	4,500	10,000	17,149	20,000	21,589	25,649	30,000	35,690	38,574	41,959	50,000	60,000
Gradiente													
Längsprofil	366,74	367,10	367,44	367,607	367,576	367,538	367,379	366,91	366,990	366,894	366,853	366,84	366,72
Bau-km	0+000											0+050	



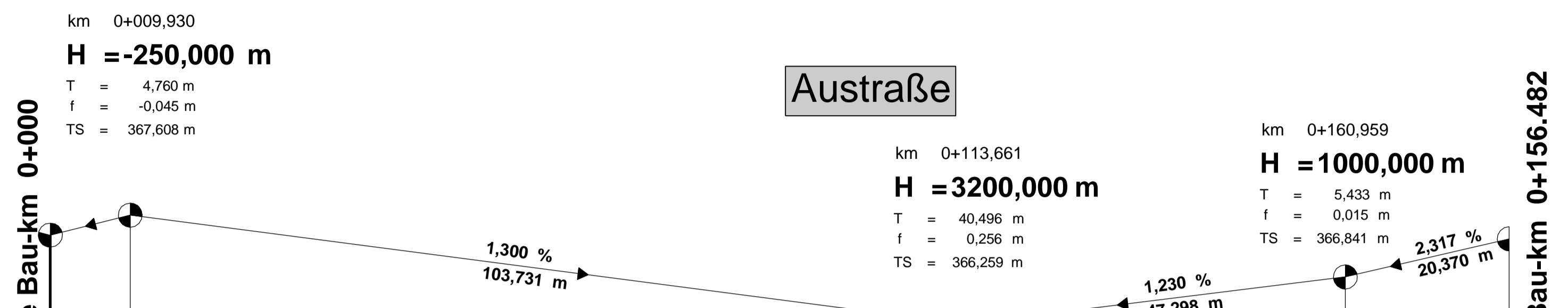
Turnhallenweg (TH2)



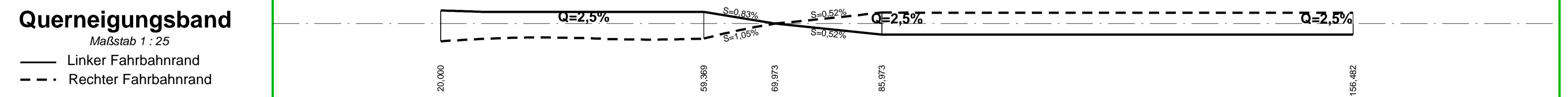
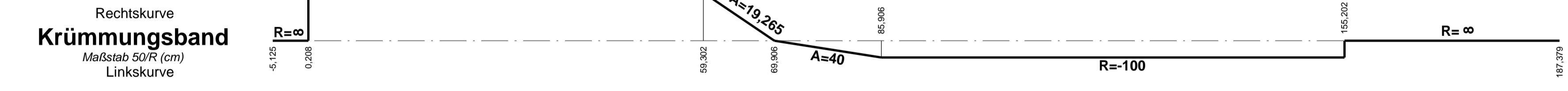
Station	0,000	1,920	10,000	13,460	20,000	26,217	30,000	32,180	38,103	40,000	50,000	60,000	70,000	80,000	90,000	100,000	103,400	103,440	
Gradiente																			
Längsprofil	366,99	367,040	367,01	367,02	367,02	367,120	367,02	367,127	367,101	366,96	366,89	366,80	366,66	366,56	366,65	366,73	366,692	366,670	366,67
Bau-km	0+000										0+050								0+100



Austraße



Station	0,000	5,170	9,930	10,000	11,439	14,690	20,000	30,000	40,000	50,000	60,000	70,000	73,165	80,000	90,000	100,000	110,000	113,661	114,781	120,000	130,000	140,000	150,000	154,157	155,526	160,959	166,392	181,329											
Gradiente																																							
Längsprofil	367,12	367,359	367,489	367,563	367,563	367,567	367,546	367,02	367,15	367,217	367,087	366,63	366,957	366,51	366,827	366,796	366,57	366,704	366,62	366,611	366,52	366,549	366,44	366,519	366,515	366,515	366,42	366,519	366,43	366,551	366,54	366,614	366,69	366,709	366,757	366,774	366,856	366,967	367,313
Bau-km	0+000																																						



Datei: 4_zu_V10_U_07_2b_Höhenplan_Austr_THW.pdf

Graben / Mulde links	-----	ESch = Einlaufschacht
Graben / Mulde rechts	-----	KSch = Kontrollschacht
Rohrleitung links	-----	Gefälle d. Rohrleitung:
Rohrleitung rechts	-----	max. l = 1 : d (d in cm)
		min. l = 1 : d (d in mm)
Schacht re.	⌋	
Schacht lks.	⌋	
Schacht lks. + re.	⌋	

Staatliches Bauamt Amberg-Sulzbach		bearbeitet:	Aug 2010	Stein/Wei
Archivstraße 1 92224 Amberg		gezeichnet:	Aug 2010	Wei
Tel.: 09621/307-0, Fax: 09621/307-188, E-Mail: poststelle@stbaas.bayern.de		geprüft:	Aug 2010	Noil
PSP Nr.:		Projekt: 2040_Nabburg_Tekur_12_2020		
PF_A71_Austr_Turnhallenweg_H0_Ges_10_2020.indd/pas				

a	Tekur vom 27.01.2017	27.01.2017	Weisser
b	Tekur vom 18.12.2020	18.12.2020	Stein
Nr.	Art der Änderung	Datum	Zeichen

Planfeststellung

Straßenbauverwaltung Freistaat Bayern		Unterlage / Blatt-Nr.: 7.2b
Staatliches Bauamt Amberg-Sulzbach		Höhenplan Turnhallenweg - Austraße
Straße / Abschn.-Nr. / Station: St 2040 / 540 / 1,347 - 600 / 0,043		Maßstab: 1 : 500/50
PROJIS-Nr.:		

St 2040 Amberg - Nabburg - Neunburg v. W.
Beseitigung des Bahnüberganges in Nabburg

aufgestellt: Staatliches Bauamt Amberg-Sulzbach Glöner, Ltd. Baudirektor Amberg, den 22.10.2010	
--	--

Variante V10